“Jiwi Daah Hasa”

Jharkhand High Impact Mega Watershed Project

DISTRICT NAME	PROPOSAL ALLOCATED BLOCK NAME
WEST SINGBHUM	NOAMUDI

MGNREGS -
Department of Rural Development
Government of Jharkhand

Bharat Rural Livelihood
Foundation (BRLF)

Welthungerhilfe

State Project Management
Unit (SPMU)

ABOUT THESE MAPS...

These maps are derived from various sources layered within an administrative Block boundary. These maps are ***indicative*** and carry small errors that may crop up for various reasons. These maps are intended for the purpose of overall planning for the Intensive Block of the Jharkhand High Impact Mega Watershed Project.

The watersheds and their overlap with the revenue village boundaries, approximate location of various habitations etc., can be viewed while planning. The Gram Panchayat boundaries are not yet available, and hence not included. Watershed boundaries may need some realignment in some cases.

Using the Maps in GIS:

These maps and their *kml* files will be made available to the CSOs to enable them to view these layers as per their requirement in Google Earth. This will also be useful to identify the focus areas (tolas/ villages/ GPs) where Google Earth *images* can be saved and used for participatory resource mapping exercises. WASSAN will orient the teams on using these maps in Google Earth in due course.

The project website will have all the layers and we intend to add more layers (like water bodies) in due course.

Data Sources:

- Village names of villages (boundaries): 2001 census
- Watershed Boundaries and Drainage lines: Derived from ALOS Palsar (12.5 m resolution) Digital Elevation Model.
- Forest area: Reserve forest area digitised from Toposheet (1:50000)
- Star marked habitations digitised from the toposheet

WASSAN

State Project Management Unit (SPMU)

VILLAGES AND HABITATIONS

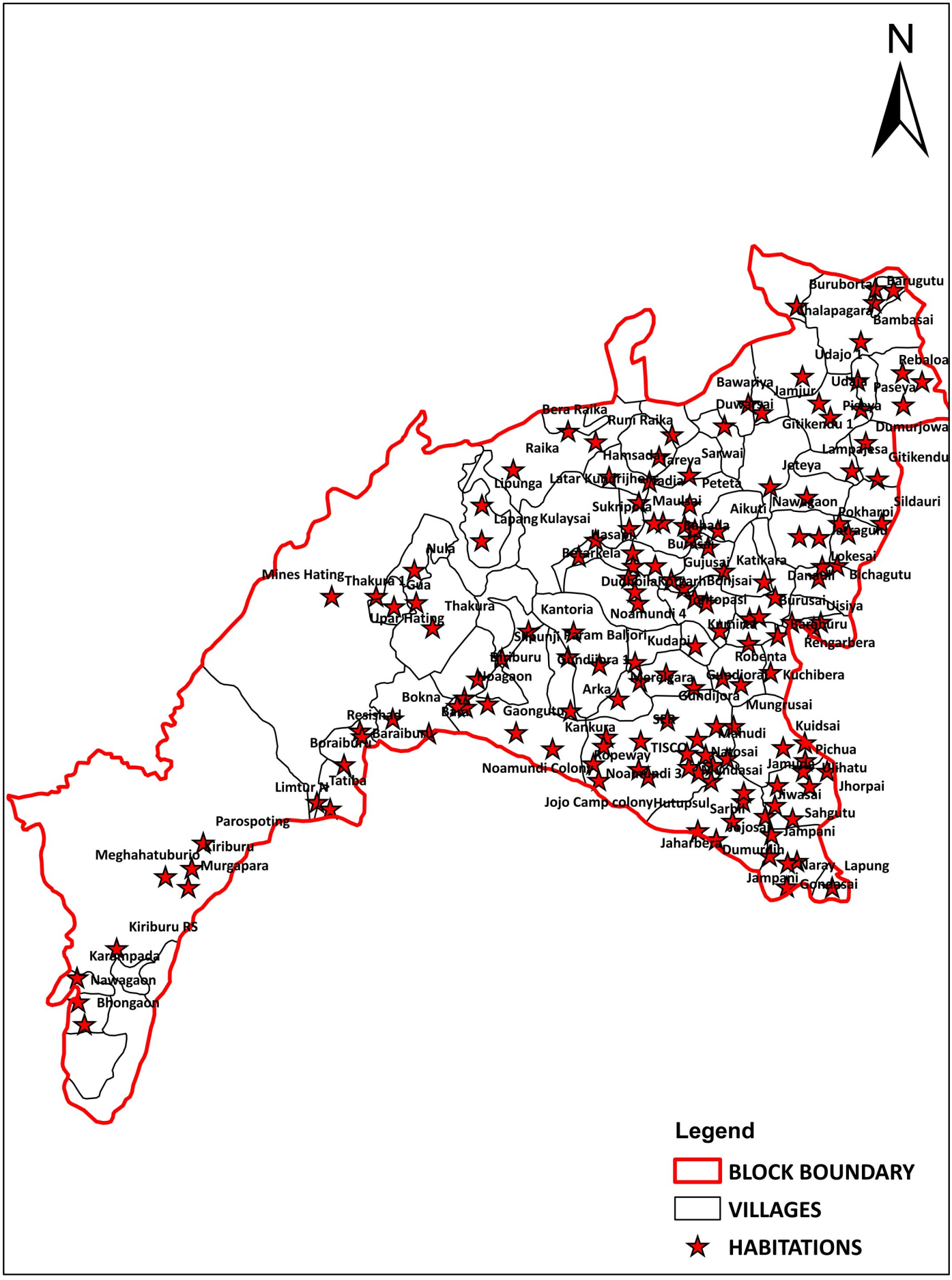

MICRO-WATERSHEDS, VILLAGES AND DRAINAGES LINES

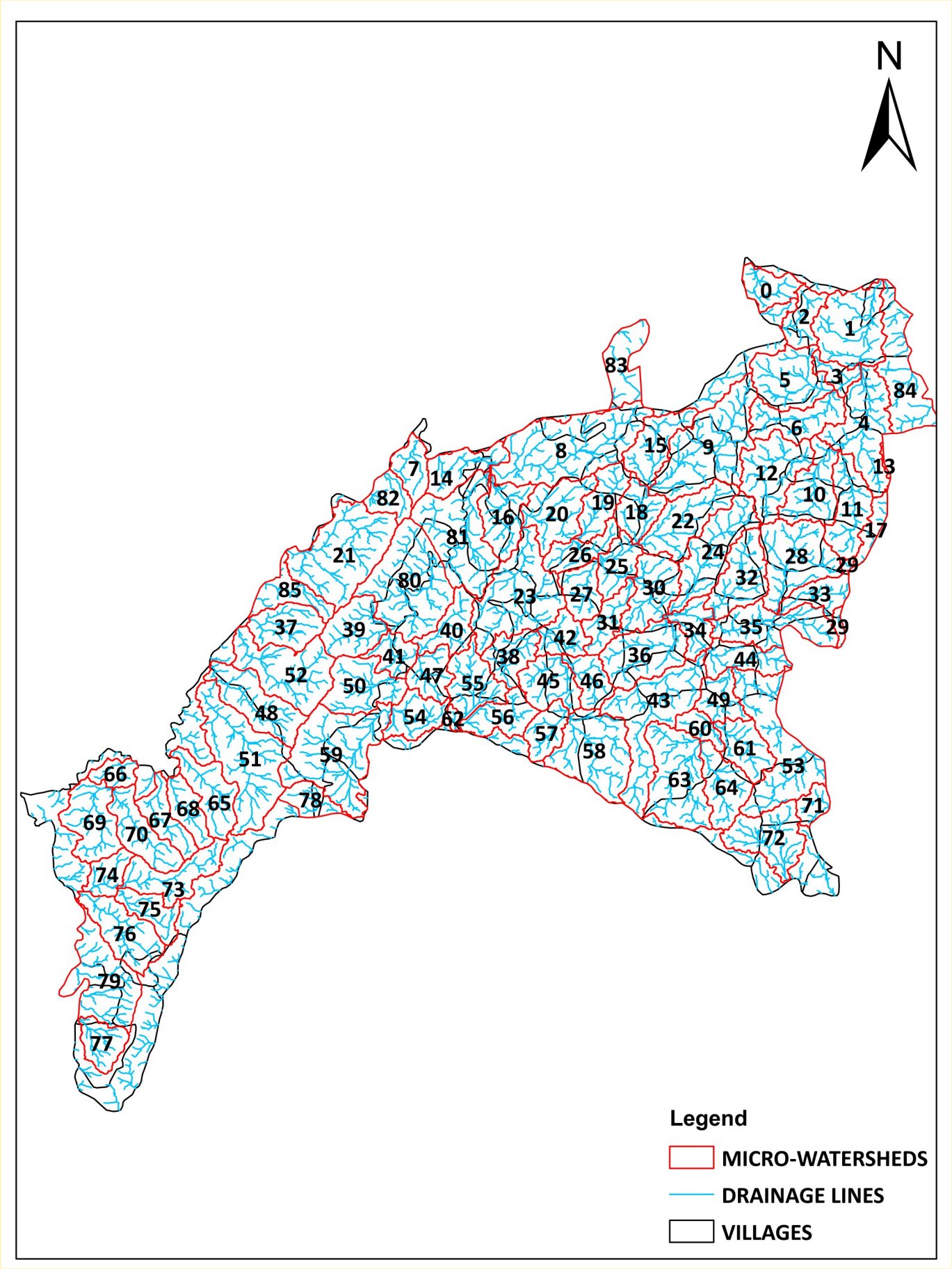

Note: Go to next page for List of Areas (Hectares)

LIST OF AREAS (HECTARES)

0	396.368
1	1112.28
2	391.325
3	235.547
4	1130.17
5	878.844
6	688.438
7	384.631
8	1881.69
9	1620.98
10	741.203
11	742.297
12	949.156
13	18.8121
14	555.307
15	621.453
16	660.344
17	229.944
18	463.734
19	541.094
20	792.563
21	1563.6
22	863.047
23	1468.48
24	988.078
25	442.75
26	431.047
27	436.453
28	1113.5
29	110.153
30	737.203
31	407.656
32	765.219
33	404.989
34	386.641
35	903.839
36	931.484
37	621.516
38	484.016
39	656.234
40	490.266
41	352.672
42	398.922
43	1451.21
44	524.089
45	598.313
46	398.594
47	419.188
48	865.688
49	408.531
50	806.5
51	1596.94
52	1158.02
53	1419.88
54	483
55	642.031
56	516.026
57	402.109
58	1213.96
59	1652.81
60	241.172
61	542.875
62	60.3421
63	1214.59
64	647.547
65	672.221
66	243.318
67	464.344
68	412.609
69	793.75
70	671.531
71	223.598
72	845.547
73	704.594
74	333.172
75	420.25
76	791.484
77	416.698
78	325.896
79	1148.91
80	1616.21
81	1399.11
82	354.781
83	570.516
84	1028.14
85	458.529

DRAINAGES LINES, MICRO-WATERSHEDS, VILLAGES AND FOREST AREA

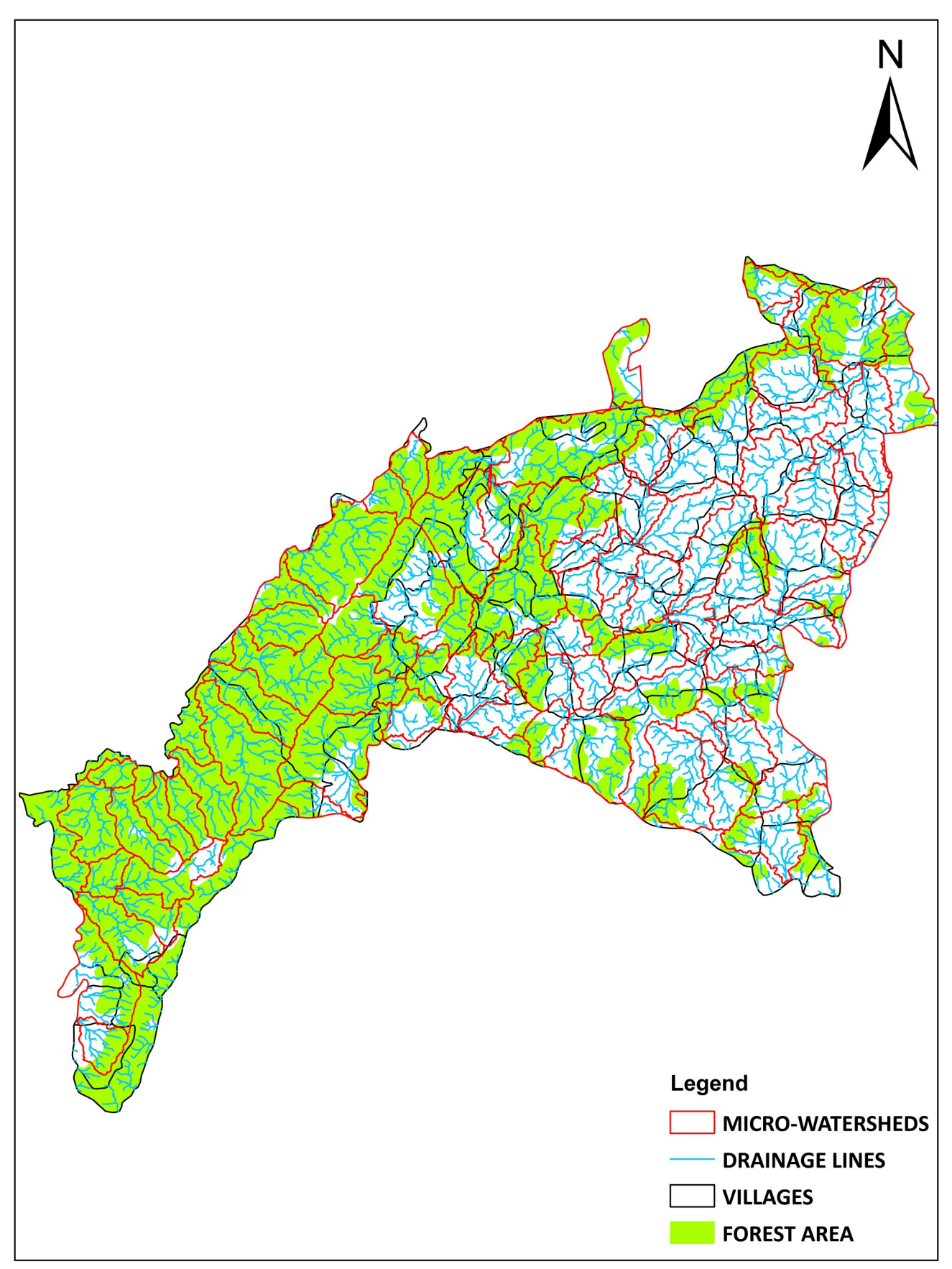

Note: Go to next page for List of Villages

LIST OF VILLAGES

0	Borta
1	Bambaisai
2	Jojkobir
3	Pokharia
4	Udojo
5	Babaria
6	Dumarjoa
7	Kitaktorang
8	Barapaseya
9	Jamjui
10	Bera Kundrijor
11	Raika
12	Duwarsai
13	Latar Kundrijor
14	Jetea
15	Gitikenda
16	Sarbai
17	Lompoheno
18	Tareya
19	Kolaisai
20	Karanjiya
21	Pateta
22	Lipunga
23	Sildauri
24	Sukripara
25	Aikuti
26	Nuia
27	Kudahamsada
28	Pokhripi
29	Tontoposi
30	Katikora
31	Bahda
32	Beterkea
33	Thakura
34	Dudhbila
35	Silpunji
36	Lokesai
37	Gua
38	Kotgarh
39	Bara Baljori
40	Kontaria
41	Rengarbera
42	Kutingta
43	Uisea
44	Diriburu
45	Barajamada
46	Kumirta
47	Kudapi
48	Param Boljori
49	Kuchibera
50	Itarbalijor
51	Gundijora
52	Khas Jamda
53	Bokna
54	Meralgara
55	Noamundi
56	Padapahar
57	Baraiburu
58	Tatiba
59	Kadajamurdo
60	Sarbil
61	Jampani
62	Lepang
63	Kiriburu
64	Meghahatuburu Forest Village
65	Karampada
66	Nawagaon
67	Bhangaon
68	Ralka Forest
69	Chatkuri Reserved Forest
70	Forest

DRAINAGE LINES AND MICRO-WATERSHEDS ON TOPOSHEET

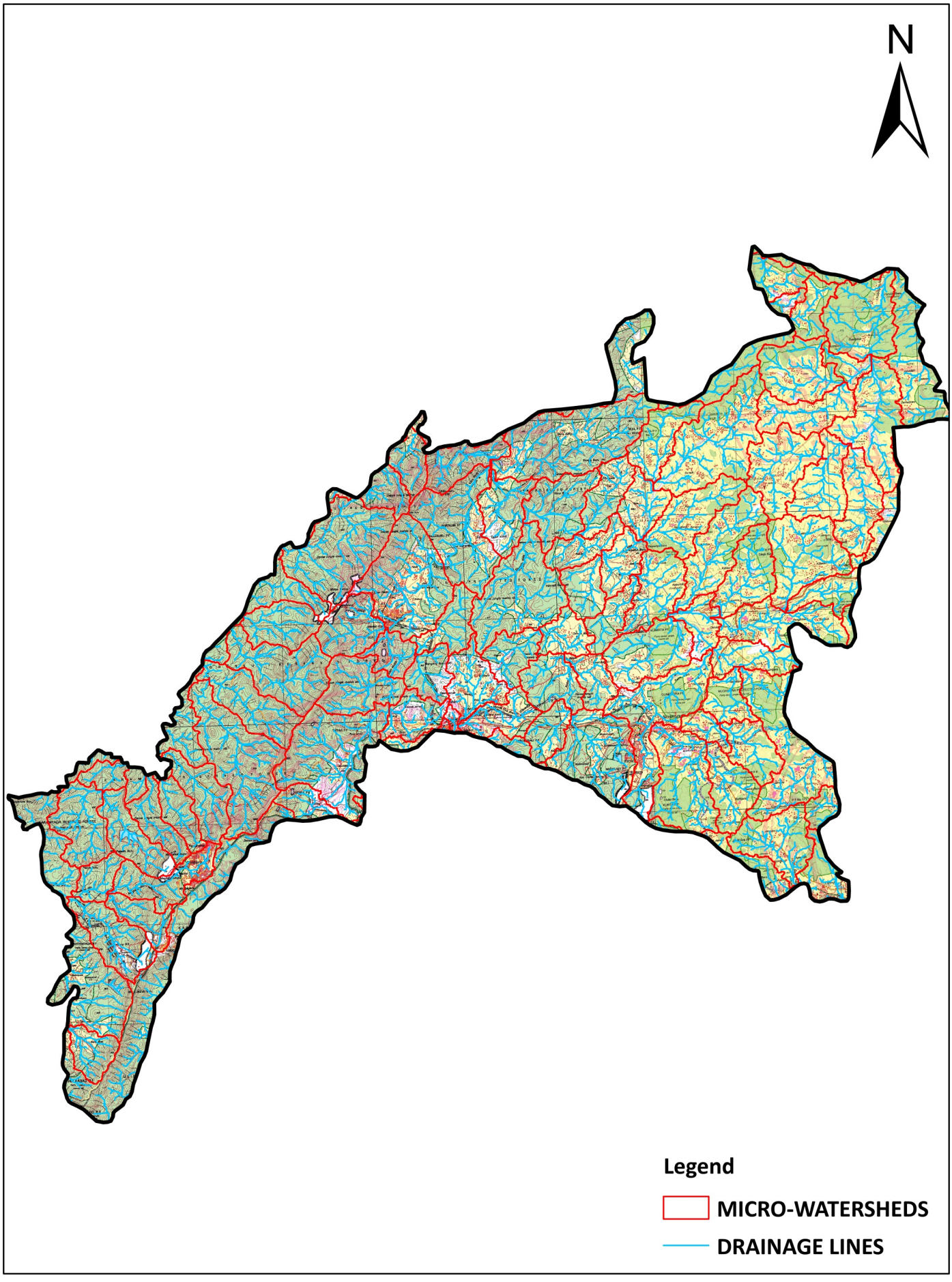
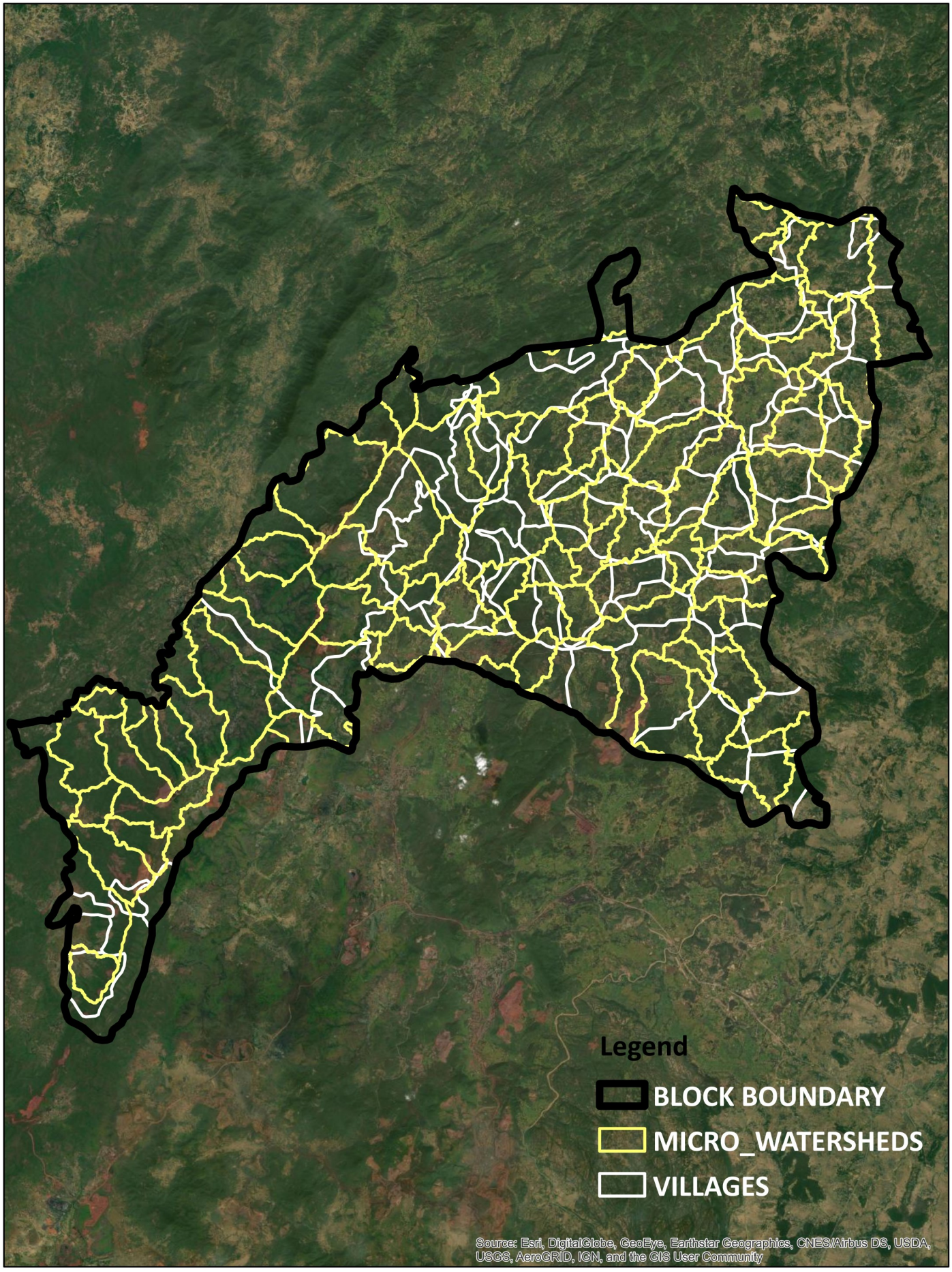
VILLAGES, MICRO WATRSHEDS ON GOOGLE EARTH MAP