“Jiwi Daah Hasa”

Jharkhand High Impact Mega Watershed Project

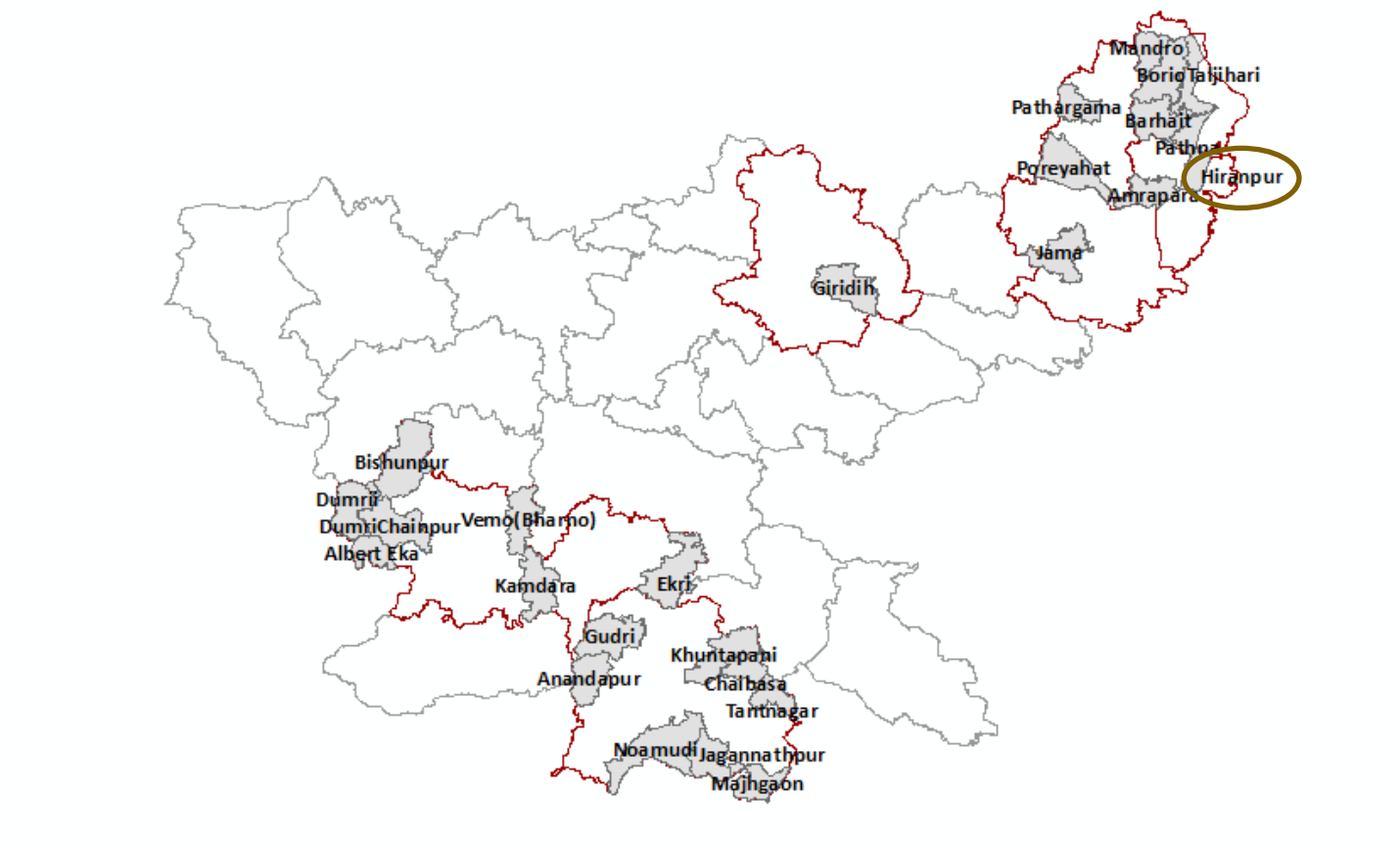

SUPPORT

Project Partner

DISTRICT NAME	PROPOSAL ALLOCATED BLOCK NAME
WEST SINGBHUM	JAGANNAHPUR

MGNREGS -
Department of Rural Development
Government of Jharkhand

BRLF

Bharat Rural Livelihood
Foundation (BRLF)

welt hunger hilfe

Welthungerhilfe

WASSAN

State Project Management
Unit (SPMU)

ABOUT THESE MAPS...

These maps are derived from various sources layered within an administrative Block boundary. These maps are ***indicative*** and carry small errors that may crop up for various reasons. These maps are intended for the purpose of overall planning for the Intensive Block of the Jharkhand High Impact Mega Watershed Project.

The watersheds and their overlap with the revenue village boundaries, approximate location of various habitations etc., can be viewed while planning. The Gram Panchayat boundaries are not yet available, and hence not included. Watershed boundaries may need some realignment in some cases.

Using the Maps in GIS:

These maps and their *kml* files will be made available to the CSOs to enable them to view these layers as per their requirement in Google Earth. This will also be useful to identify the focus areas (tolas/ villages/ GPs) where Google Earth *images* can be saved and used for participatory resource mapping exercises. WASSAN will orient the teams on using these maps in Google Earth in due course.

The project website will have all the layers and we intend to add more layers (like water bodies) in due course.

Data Sources:

- Village names of villages (boundaries): 2001 census
- Watershed Boundaries and Drainage lines: Derived from ALOS Palsar (12.5 m resolution) Digital Elevation Model.
- Forest area: Reserve forest area digitised from Toposheet (1:50000)
- Star marked habitations digitised from the toposheet

WASSAN

State Project Management Unit (SPMU)

VILLAGES AND HABITATIONS

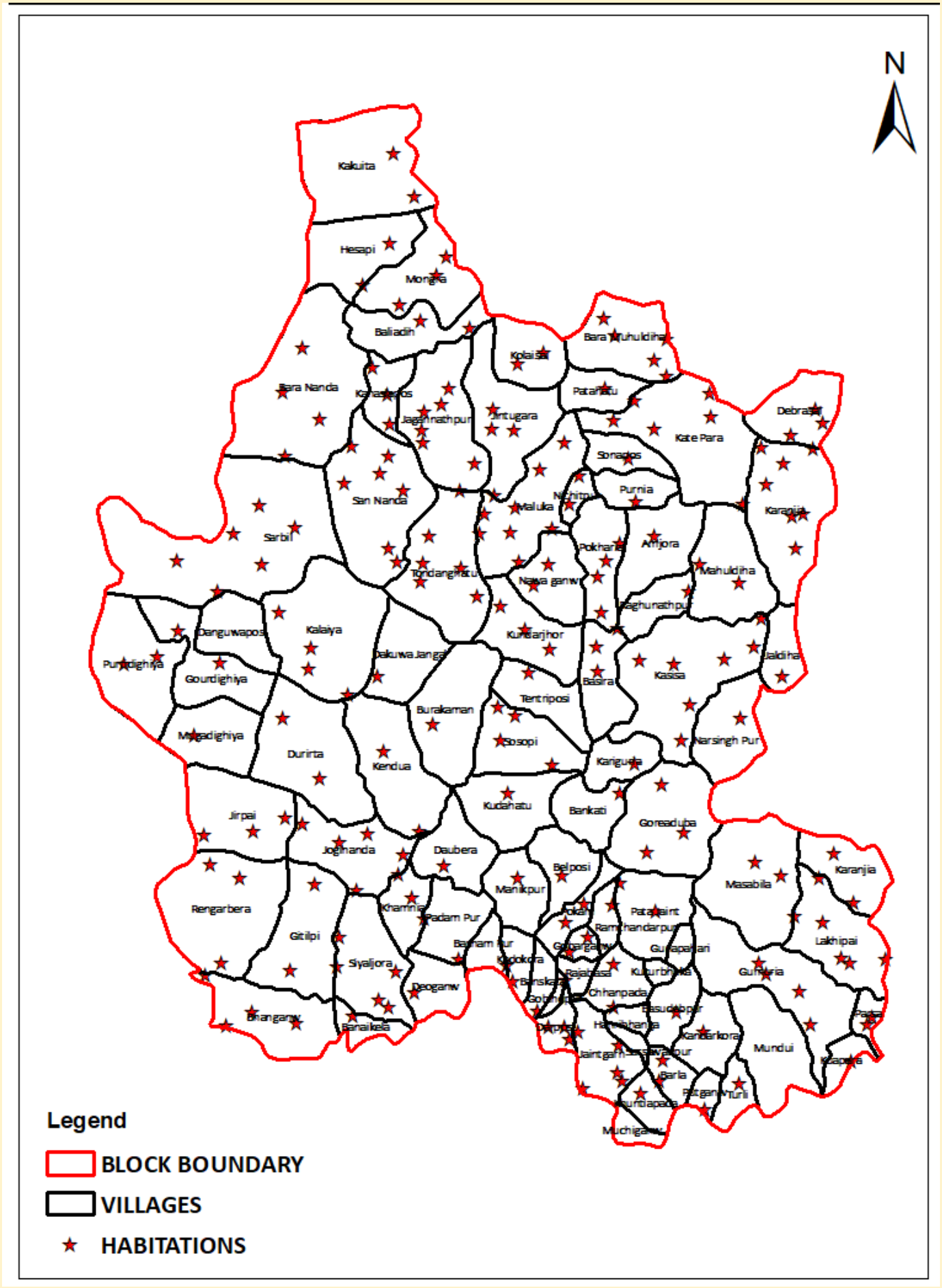

MICRO-WATERSHEDS, VILLAGES AND DRAINAGES LINES

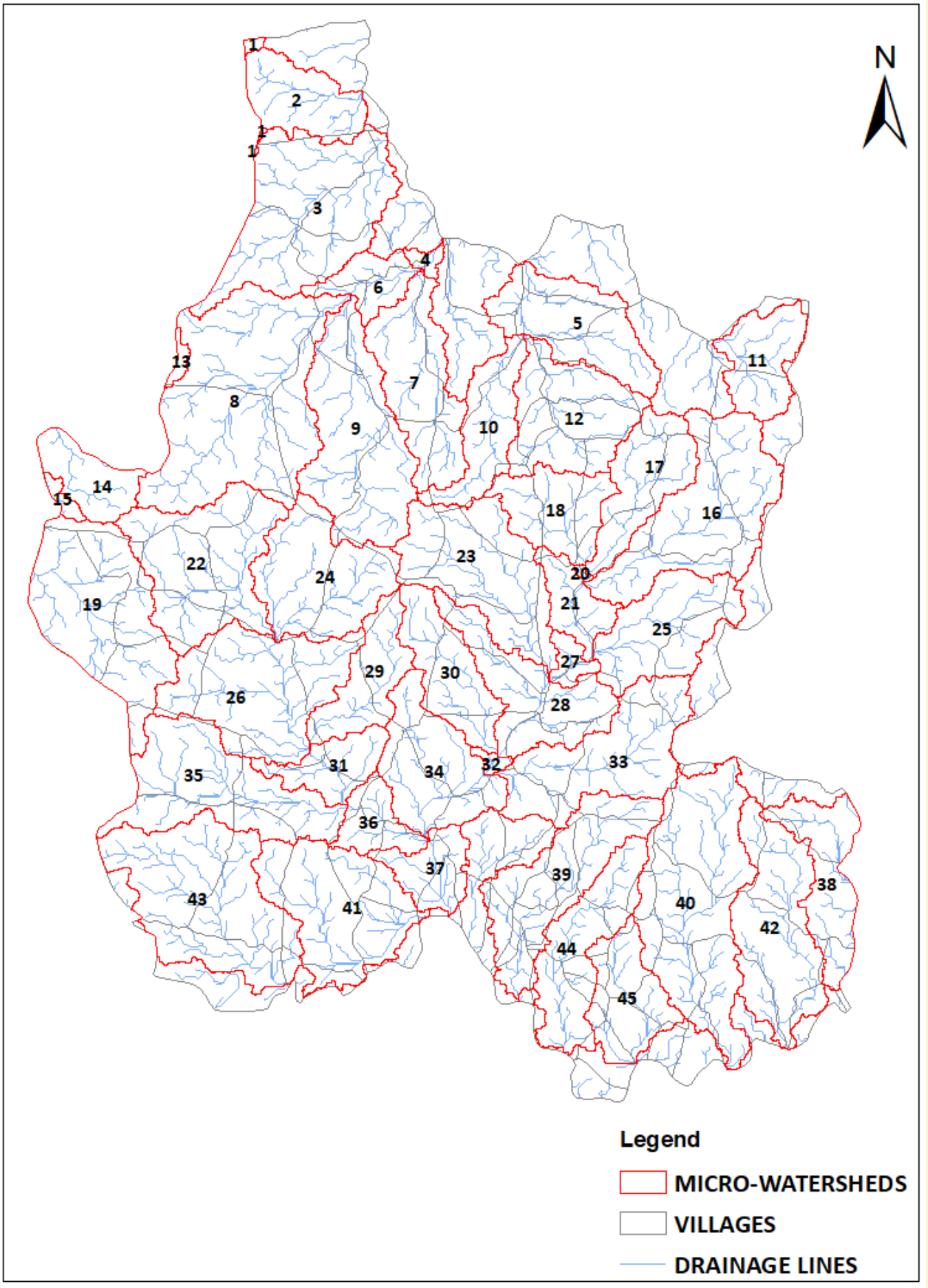

Note: Go to next page for List of Areas (Hectares)

LIST OF AREAS (HECTARES)

1	1147.77
2	440.969
3	1398.39
4	43.5938
5	645.875
6	232.516
7	697.031
8	1790.63
9	1032.36
10	425.375
11	389.563
12	709.891
13	436.016
14	1205.52
15	566.781
16	1010.63
17	499.563
18	451.016
19	2494.59
20	9.46875
21	242.109
22	952.641
23	881.172
24	772.234
25	628.234
26	1010.28
27	91.2344
28	628
29	418.625
30	485.266
31	295.969
32	30.3906
33	838.359
34	664.016
35	1135.33
36	236.469
37	278.781
38	921.375
39	793.25
40	1304.89
41	889.906
42	857.047
43	1255.34
44	623.906
45	458.609

DRAINAGES LINES, MICRO-WATERSHEDS, VILLAGES AND FOREST AREA

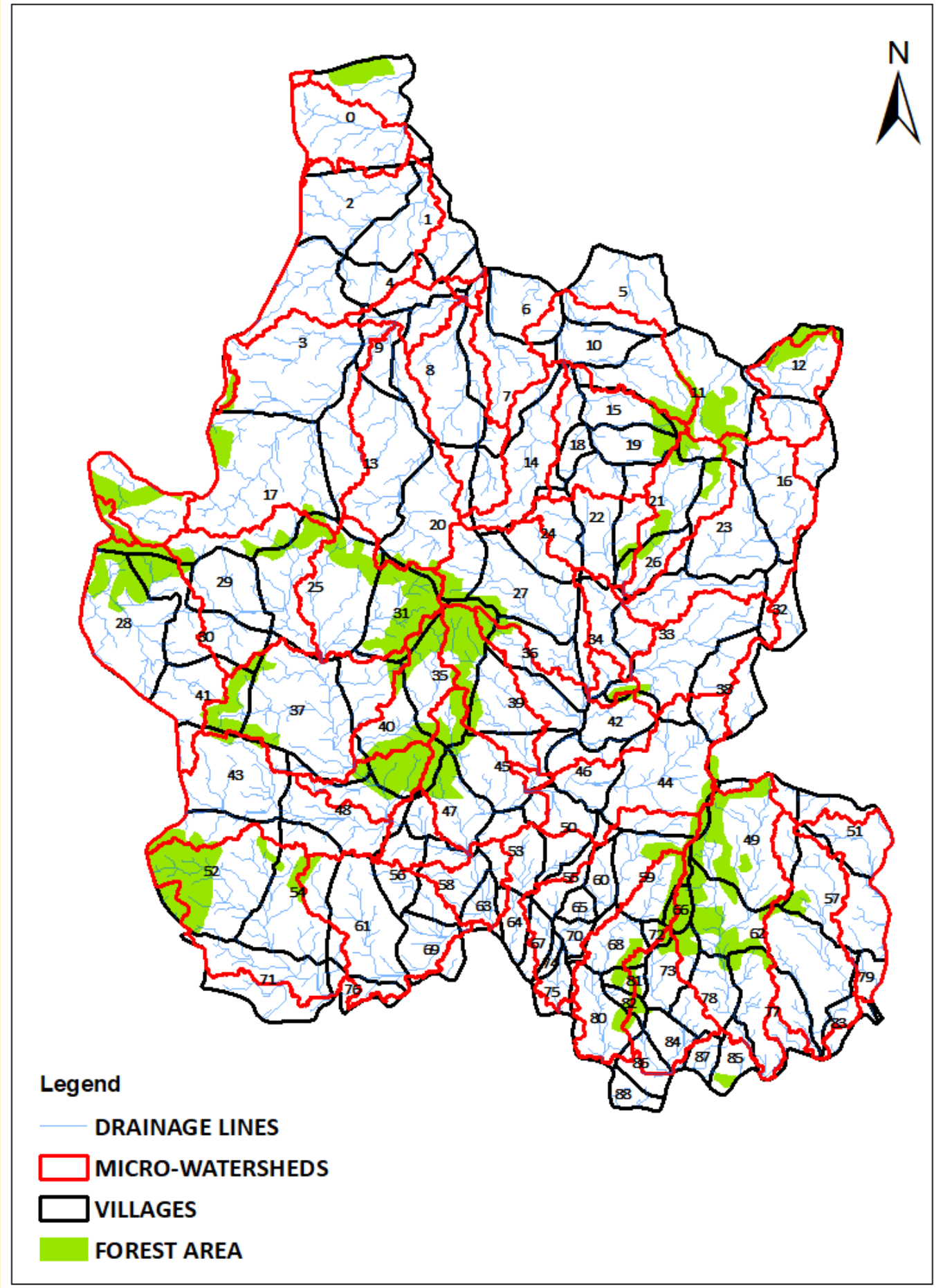

Note: Go to next page for List of Villages

LIST OF VILLAGES

0 Kakuita
1 Mongra
2 Hesapi
3 Bara Nanda
4 Baliadih
5 Bara Muhuldiha
6 Kolaisai
7 Jintugara
8 Jagannathpur
9 Kanaslapos
10 Patahatu
11 Kate Para
12 Debrasai
13 San Nanda
14 Maluka
15 Sonapos
16 Karanjia
17 Sarbil
18 Nichitpur
19 Purnia
20 Tondanghatu
21 Amjora
22 Pokharia
23 Mahuldiha
24 Nawa ganw
25 Kalaiya
26 Raghunathpur
27 Kundarjhor
28 Purtidighiya
29 Danguwaposi
30 Gourdighiya
31 Dakuwa Jangal
32 Jaldiha
33 Kasisa
34 Basira
35 Burakaman
36 Tentriposi
37 Durirta
38 Narsingh Pur
39 Sosopi
40 Kendua
41 Mugadighiya
42 Kariguria
43 Jirpai
44 Goreaduba
45 Kudahatu
46 Bankati
47 Daubera
48 Joginanda
49 Masabila
50 Belposi
51 Karanjia
52 Rengarbera
53 Manikpur
54 Gitilpi
55 Pokam
56 Khamnia
57 Lakhipai
58 Padam Pur
59 Pata Jaint
60 Ramchandarpur
61 Siyaljora
62 Gumuria
63 Barham Pur
64 Kadokora
65 Gobarganw
66 Gunapahari
67 Banskata
68 Chhanpada
69 Deoganw
70 Rajabasa
71 Bhanganw
72 Kukurbhuka
73 Basudebpur
74 Gobindpur
75 Darposi
76 Banaikela
77 Mundui
78 Kandarkora
79 Parsa
80 Jaintgarh
81 Hanribhanga
82 Sarsawatipur
83 Kuapara
84 Barla
85 Turli
86 Khuntiapada
87 Putganw
88 Muchiganw

DRAINAGE LINES AND MICRO-WATERSHEDS ON TOPOSHEET

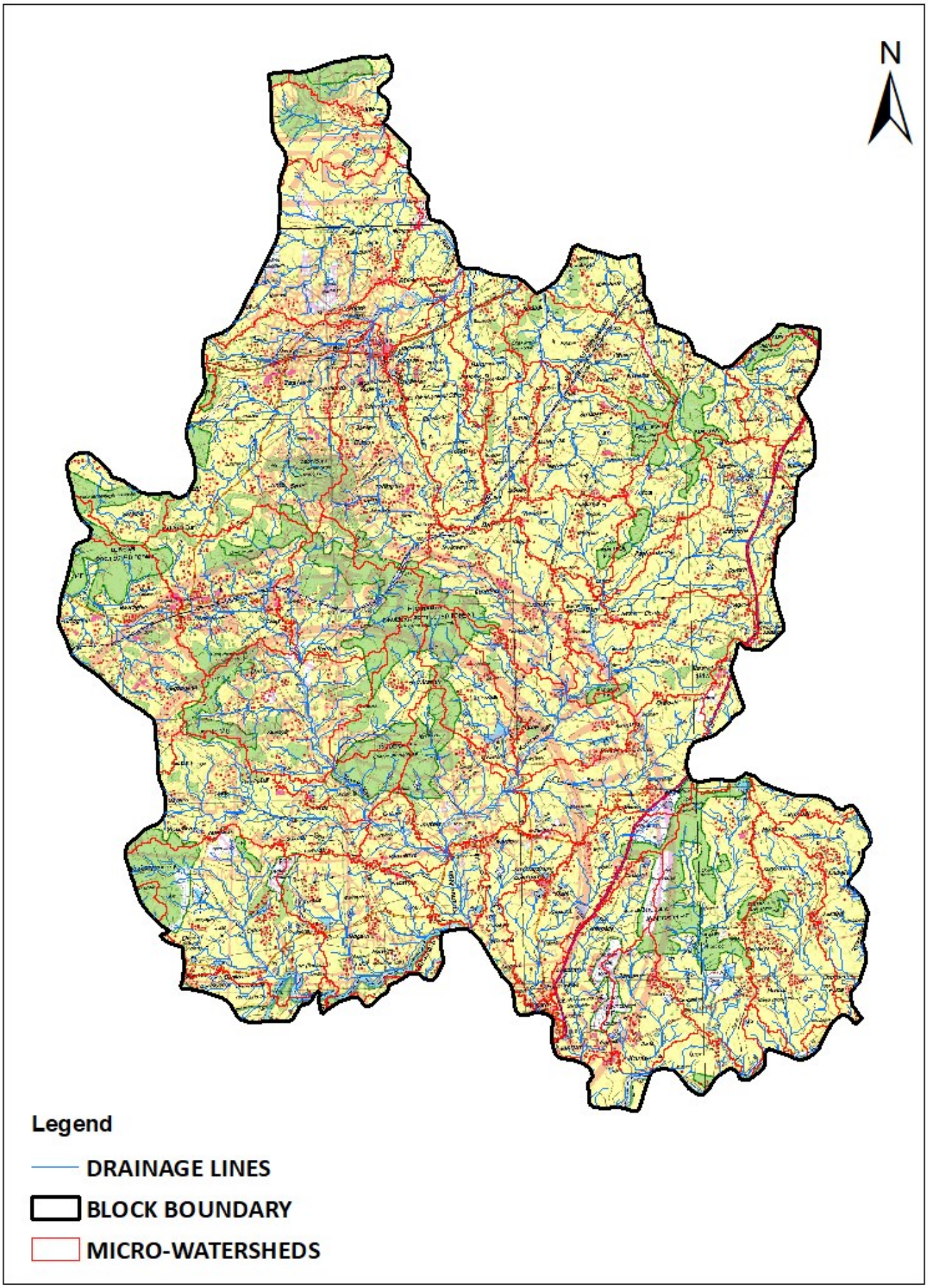
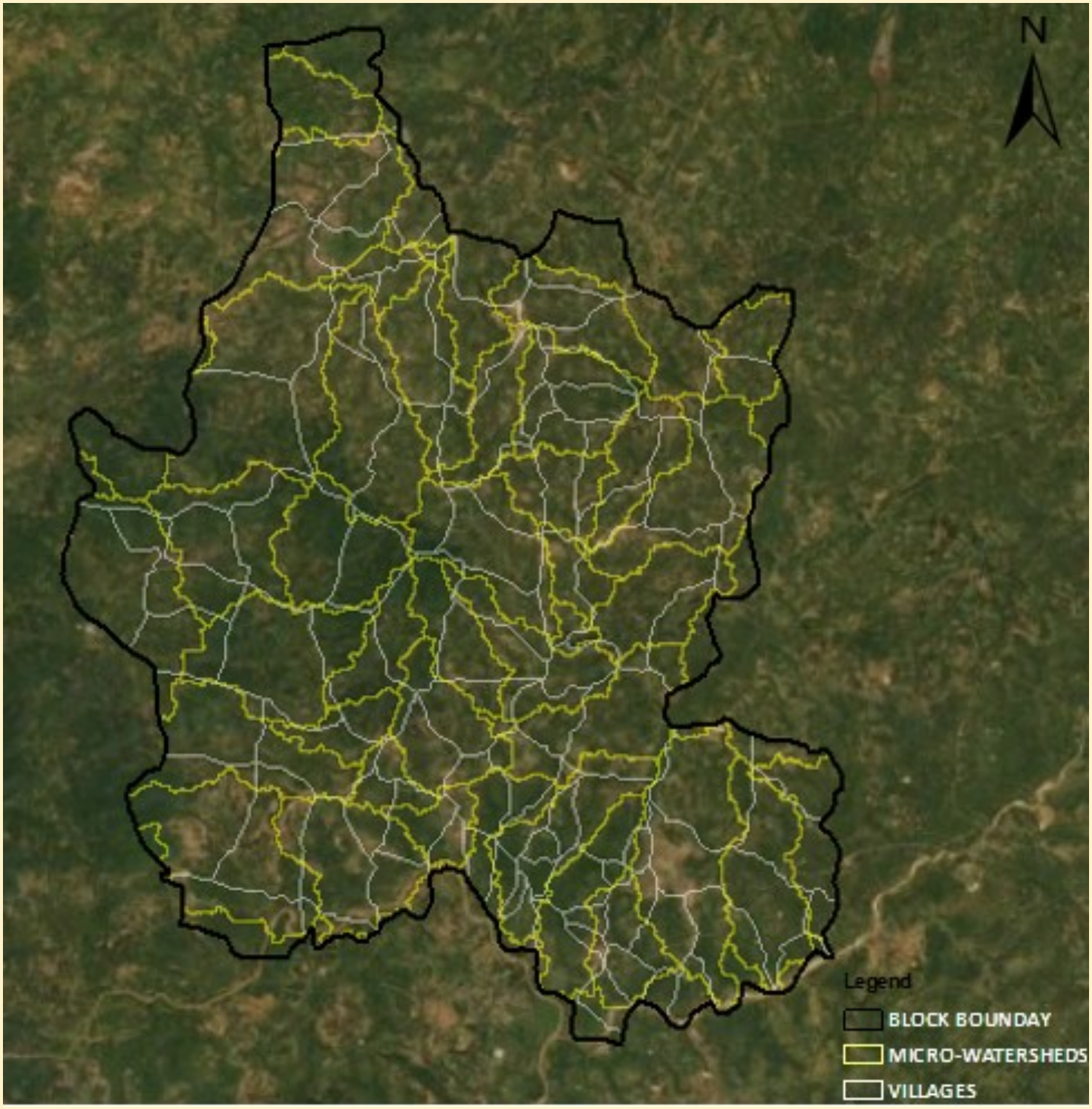
VILLAGES, MICRO WATRSHEDS ON GOOGLE EARTH MAP