"Jiwi Daah Hasa"

Jharkhand High Impact Mega Watershed Project

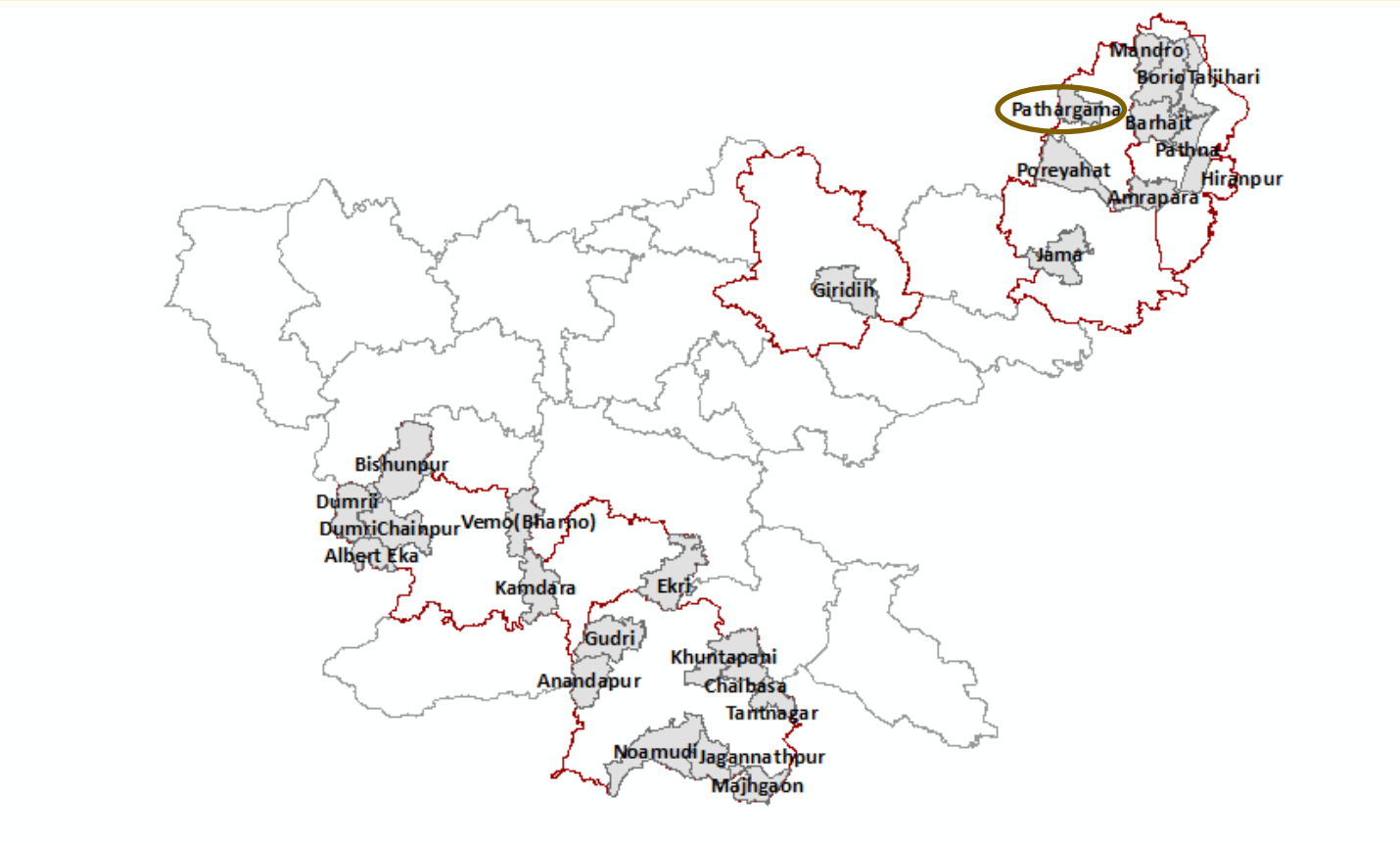

Gramin Vikas Trust

DISTRICT NAME	PROPOSAL ALLOCATED BLOCK NAME
GODDA	PATHARGAMA

MGNREGS - Department of Rural Development Government of Jharkhand

BRLF

Bharat Rural Livelihood Foundation (BRLF)

welt hunger hilfe

Welthungerhilfe

WASSAN

State Project Management Unit (SPMU)

ABOUT THESE MAPS...

These maps are derived from various sources layered within an administrative Block boundary. These maps are ***indicative*** and carry small errors that may crop up for various reasons. These maps are intended for the purpose of overall planning for the Intensive Block of the Jharkhand High Impact Mega Watershed Project.

The watersheds and their overlap with the revenue village boundaries, approximate location of various habitations etc., can be viewed while planning. The Gram Panchayat boundaries are not yet available, and hence not included. Watershed boundaries may need some realignment in some cases.

Using the Maps in GIS:

These maps and their *kml* files will be made available to the CSOs to enable them to view these layers as per their requirement in Google Earth. This will also be useful to identify the focus areas (tolas/ villages/ GPs) where Google Earth *images* can be saved and used for participatory resource mapping exercises. WASSAN will orient the teams on using these maps in Google Earth in due course.

The project website will have all the layers and we intend to add more layers (like water bodies) in due course.

Data Sources:

- Village names of villages (boundaries): 2001 census
- Watershed Boundaries and Drainage lines: Derived from ALOS Palsar (12.5 m resolution) Digital Elevation Model.
- Forest area: Reserve forest area digitised from Toposheet (1:50000)
- Star marked habitations digitised from the toposheet

WASSAN

State Project Management Unit (SPMU)

VILLAGES AND HABITATIONS

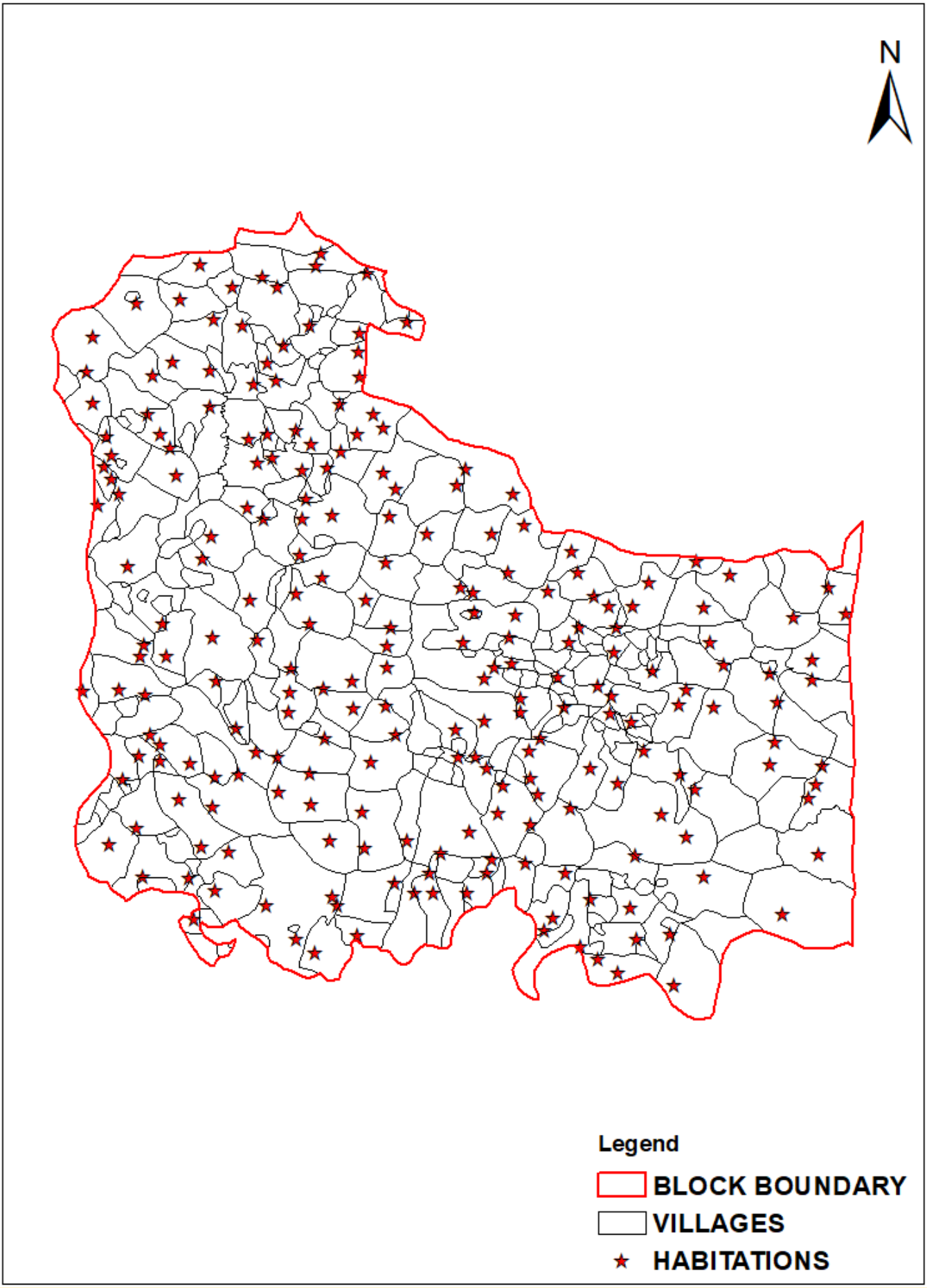

BLOCK BOUNDARY & VILLAGES

MICRO-WATERSHEDS, VILLAGES AND DRAINAGES LINES

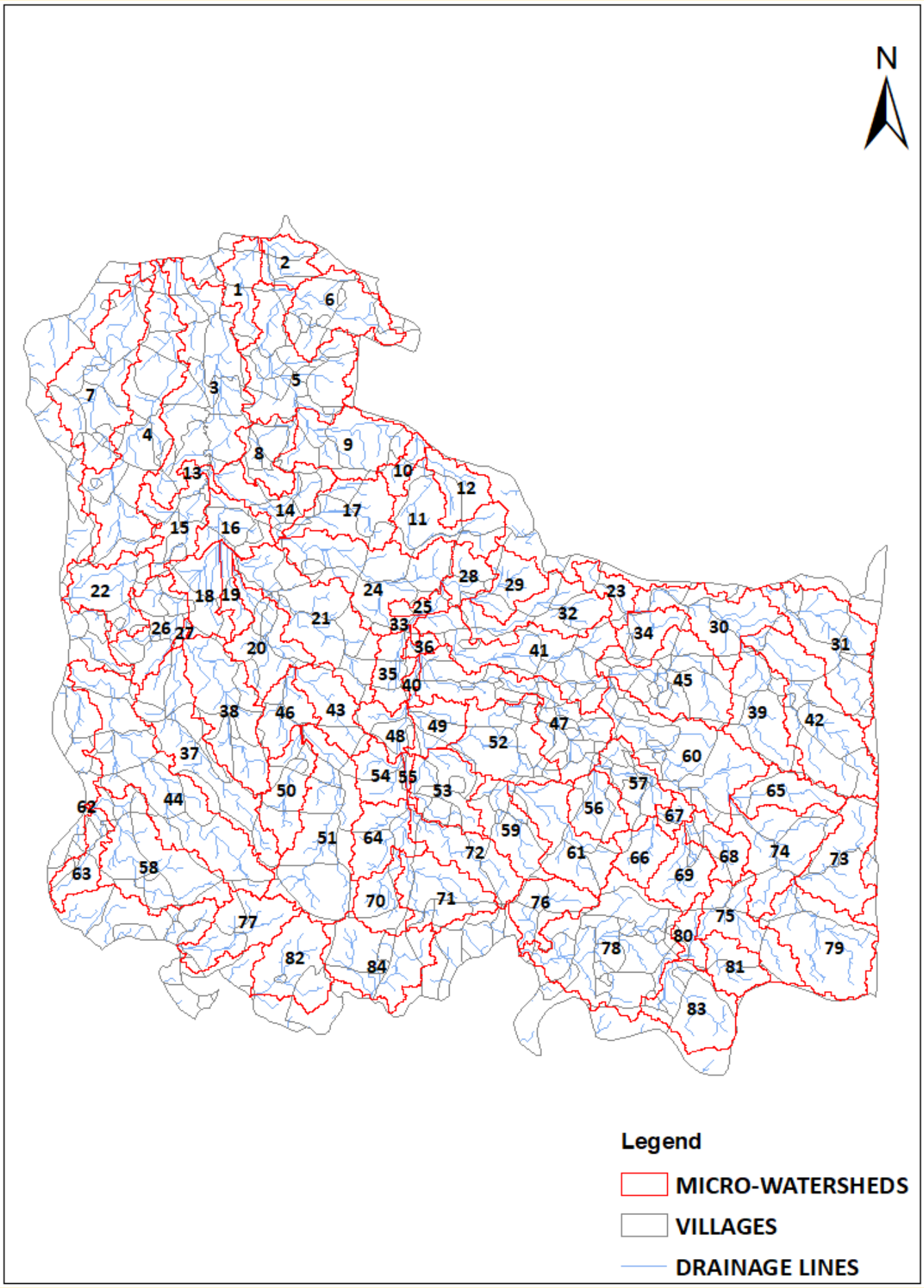

Note: Go to next page for List of Areas (Hectares)

LIST OF AREAS (HECTARES)

1	146.516	37	459.797	73	272.766
2	118.188	38	392.016	74	327.688
3	672.875	39	285.75	75	231.656
4	648.203	40	25.625	76	174.109
5	467.375	41	434.672	77	236.875
6	300.688	42	479.594	78	652.547
7	490.469	43	179.828	79	392.828
8	156.547	44	697.469	80	72.1563
9	314.625	45	390.297	81	133.953
10	63.6719	46	145.625	82	257.656
11	277.016	47	453.016	83	277.047
12	137.031	48	108.031	84	330
13	25.9375	49	122.047		
14	201.047	50	200.016		
15	199.688	51	526.844		
16	160.594	52	313.031		
17	245.766	53	223.719		
18	179.422	54	125.422		
19	72.2813	55	17.75		
20	237.484	56	151.781		
21	472.453	57	169.797		
22	231.969	58	440.266		
23	95.3906	59	207.156		
24	456.5	60	509.391		
25	49.125	61	288.828		
26	225.063	62	0.859375		
27	11.5625	63	130.813		
28	99.9844	64	183.719		
29	150.375	65	162.844		
30	289.734	66	129.891		
31	380.922	67	48.5938		
32	265.141	68	121.844		
33	22.6563	69	162.734		
34	126.094	70	144.25		
35	120.766	71	250.141		
36	28.125	72	219.344		

MICRO-WATERSHEDS, BLOCK BOUNDARY AND DRAINAGES LINES

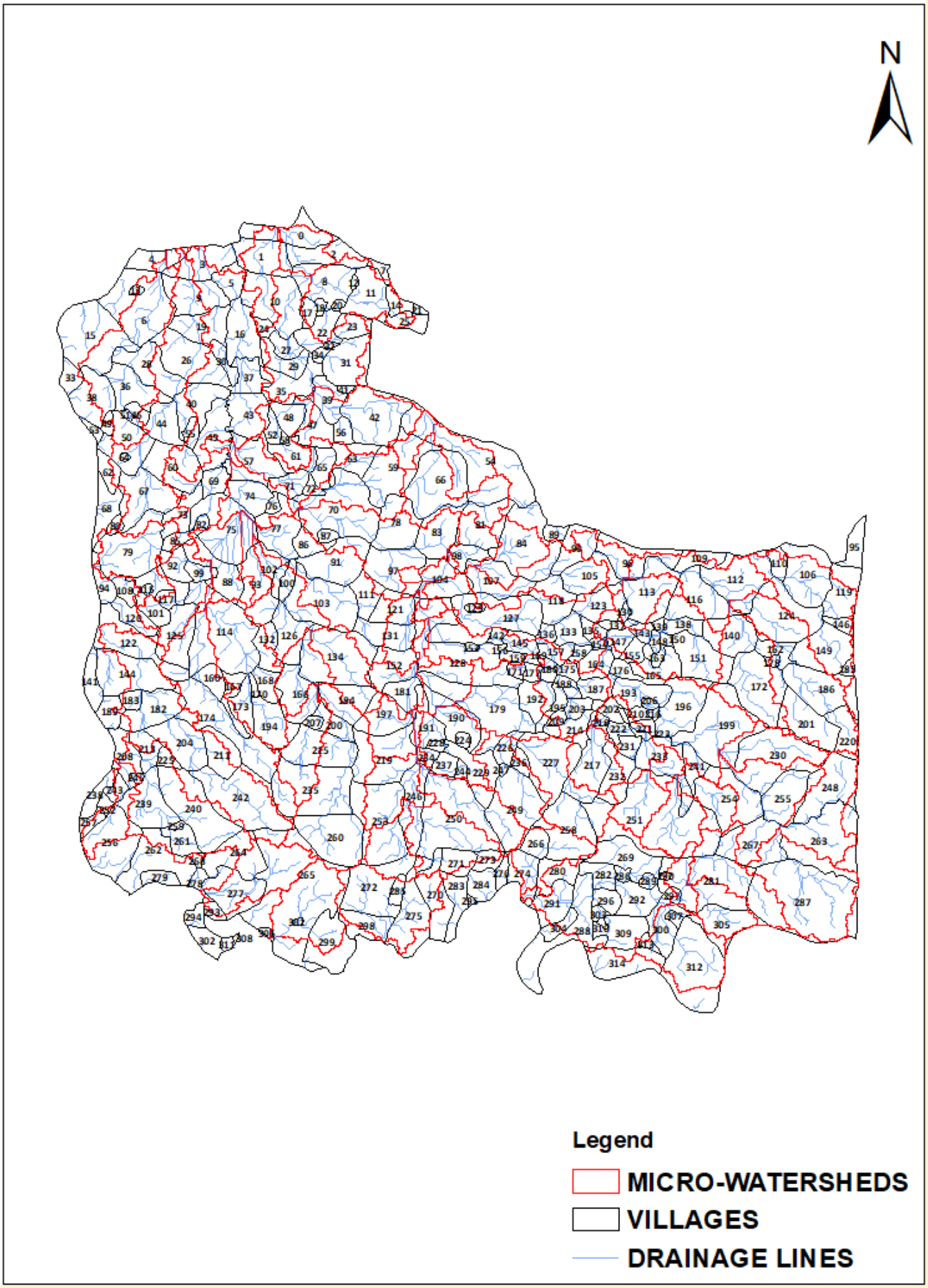

Note: Go to next page for List of Areas (Hectares)

LIST OF VILLAGES

0	Beldiha	79	Derma	158	Baliya Kita	237	Jalo Kundi
1	Ransi	80	Gathuar	159	Birseni	238	Chakwa
2	Bishundas Chak	81	Matihani	160	Surniya Ghat	239	Korkaghat
3	Kewan	82	Karu Chak	161	Mal Pathargama	240	Dighi
4	Gorgawan	83	Maheshliti	162	Baredih	241	Ramgarh
5	Parbatta	84	Tardiha	163	Chau Chak	242	Rajaun Kalan
6	Koriana	85	Shampur Gobindpur	164	Amdiha	243	Amad Khani
7	Kharauni Jagarnathpur	86	Surai Kita	165	Tulsi Kita	244	Mohanpur
8	Chengai	87	Kapra Chak	166	Deoghara Jagir	245	Chamra Koli
9	Parsiya	88	Bhira	167	Surniya Ghat	246	Ghatbaliya
10	Amarpur	89	Khurd	168	Dewgharamal	247	Lakhanpahari Chhit
11	Ghat Lachhimipur	90	Basbhita	169	Sapinmor	248	Boha
12	Chengai Kita	91	Kumhrakol	170	Arazi Surniya Ghat	249	Harkata
13	Arazi Koriana	92	Gobindpur Kita	171	Mirza Chak	250	Kolua
14	Kharauni Jagarnathpur	93	Resamba	172	Dumarariya	251	Pipra
15	Raha	94	Deshbarag	173	Tofil Surniya	252	Raksu Kita
16	Baniyadih	95	Rampur	174	Ambabathan	253	Chunakothi
17	Arazi Kaithiya	96	Sundarmor	175	Jogi Chak	254	Bhalsumbhiya
18	Pindar Kita	97	Banshipur	176	Duarichak	255	Barhara
19	Rupni	98	Parasbana urf Bhata Cha	177	Siardih	256	Simariya
20	Kakelachaur	99	Barhampur	178	Bareghat	257	Jasmata
21	Hafta Kitaghat	100	Biahunpurmal	179	Lakhanpahari	258	Bara Bandh
22	Kaithiya	101	Rampur	180	Mirza Chak	259	Kela Kita
23	Mahadew Kita	102	Arazi Bishunpur	181	Dumariya	260	Ghutiya
24	Kita Baniyadih	103	Parua	182	Kharti	261	Khasdighi
25	Nakta	104	Chaura	183	Arazi Kharti	262	Sanatan
26	Bhatta	105	Kumarsi	184	Barwarda	263	Tetuliya
27	Gouri Kita	106	Jamchir	185	Palipaya	264	Nimbar
28	Sahoro	107	Sareya	186	Bargama	265	Bisaha
29	Gopi Chak	108	Chutiyan	187	Babupur	266	Awratanr
30	Aichamor	109	Dandighat	188	Siardih(Chhit)	267	Badalpur
31	Shahpur	110	Sukhanand	189	Urkusiya	268	Toiadih
32	Chaurgonar Kita	111	Sonbarsa	190	Bandelwar	269	Basbhita Mal
33	Bade	112	Tengar	191	Taratikar	270	Chainpur
34	Piprachaur	113	Kasiyatari	192	Barkop	271	Mal Rampur
35	Sankhi	114	Bodra	193	Sonar Chak	272	Pathar Kani Mal
36	Dhapra	115	Rampur Arazi	194	Phulwariya	273	Mal Nistara
37	Mokal Chak	116	Machhitanr	195	Bhanjpur	274	Mahuasol
38	Maheshtikri	117	Rampur Mokarri	196	Kamaldiha	275	Chilra
39	Kita Kendua	118	Jogidih	197	Ranipur	276	Mahuakol
40	Lotha	119	Kendua	198	Kamla Chak	277	Charkaghat
41	Sarkunda KIta	120	Barhaiya	199	Chilkara Gobind	278	Ramu Chak
42	Nimuha	121	Belshar	200	Gangti Jagir	279	Charkaghat
43	Kolhadda	122	Maheshpur	201	Saranda	280	Sighai Mal
44	Jhapaniya	123	Ghandharpur	202	Babupur	281	Kerwar
45	Bisambhar Chak	124	Kasturiya	203	Lilatari	282	Dhangri Mal
46	Dhapra Kita	125	Susti	204	Amarpur Ghal	283	Ghat Rampur
47	Sankhi Khurd	126	Dhibabandh	205	Gordhoi	284	Ghat Nistara
48	Basan Sarai Gadal	127	Ghatkurwa	206	Simariya	285	Pathar Kani Ghat
49	Arazi Maheshtikri	128	Siardih	207	Gangti Kita	286	Basbhita Ghat
50	Manjar BuzAurg	129	Taratikar	208	Pakariya	287	Paraspani
51	Arazi Dhapra	130	Kita Gardharpur	209	Joginpahari	288	Khaira
52	Basantpur	131	Beltikri	210	Joginpahari	289	Ranipur Dumariya
53	Majar Khurd	132	Phasiya	211	Rajaun Khurd	290	Ranipur Dumariya
54	Medni Chak	133	Ambasongram	212	Nauratan Kita	291	Singhi Ghat
55	Majra Kol	134	Kerbar	213	Barhara	292	Gangta Kalan
56	Lalman Kita	135	Mahadeva Kita	214	Jagarnathpur	293	Garka
57	Baghakol	136	Karaila Chak	215	Gangarampur	294	Bariyata
58	Basantrai	137	Lasutiya	216	Kureri	295	Ghat Gasti
59	Jagatpur	138	Haripur	217	Jamua	296	Dhangdri Ghat
60	Kaithpura	139	Chau Chak	218	Tikabagicha	297	Kerwar Ghat
61	Baskhoriya	140	Telni	219	Laugai	298	Rup Chak
62	Pachua Kita	141	Chanai Chak	220	Manoharpur	299	Bhagwan Chak
63	Mansha Bishunpur	142	Ram Sundariya	221	Gordhoi	300	Jokela Mal
64	Arazi Majar Buzurg	143	Chepi	222	Lakarjorimal	301	Charkaghat
65	Bela Kita	144	Hilawa	223	Pipra	302	Tabhalpur
66	Kadma	145	Panjarhar	224	Taratikar	303	Dhangri Mal
67	Lochni	146	Shampur	225	Boharna	304	Jogiya
68	Sanaur	147	Arazi Pathargama	226	Masnaha	305	Daharlangi
69	Kola Kita	148	Lachhminiyan	227	Khairbani	306	Masudanpur
70	Jamnikola	149	Barmasiya	228	Tetariya	307	Mahuatanr
71	Jadu Chak	150	Karubandh	229	Siripur	308	Gobindpur
72	ParadhariChak	151	Kobhara	230	Khariani	309	Jokela
73	Shampur	152	Dhobdiha	231	Babupur	310	Gangtamal Chhit
74	Harganman	153	Taratikar	232	Rangatanr	311	Bedpur
75	Kapeta	154	Chandi Chak	233	Semariya	312	Lautana
76	Arazi Pakariya	155	Pathargama	234	Bhata Chak	313	Gangta Mal Chhit
77	Pakariya	156	Panjarhar Birit	235	Latauna	314	Jamjori
78	Bajpai	157	Janki Kita	236	Bhanta Chak (Chhota)		

DRAINAGE LINES AND MICRO-WATERSHEDS ON TOPOSHEET
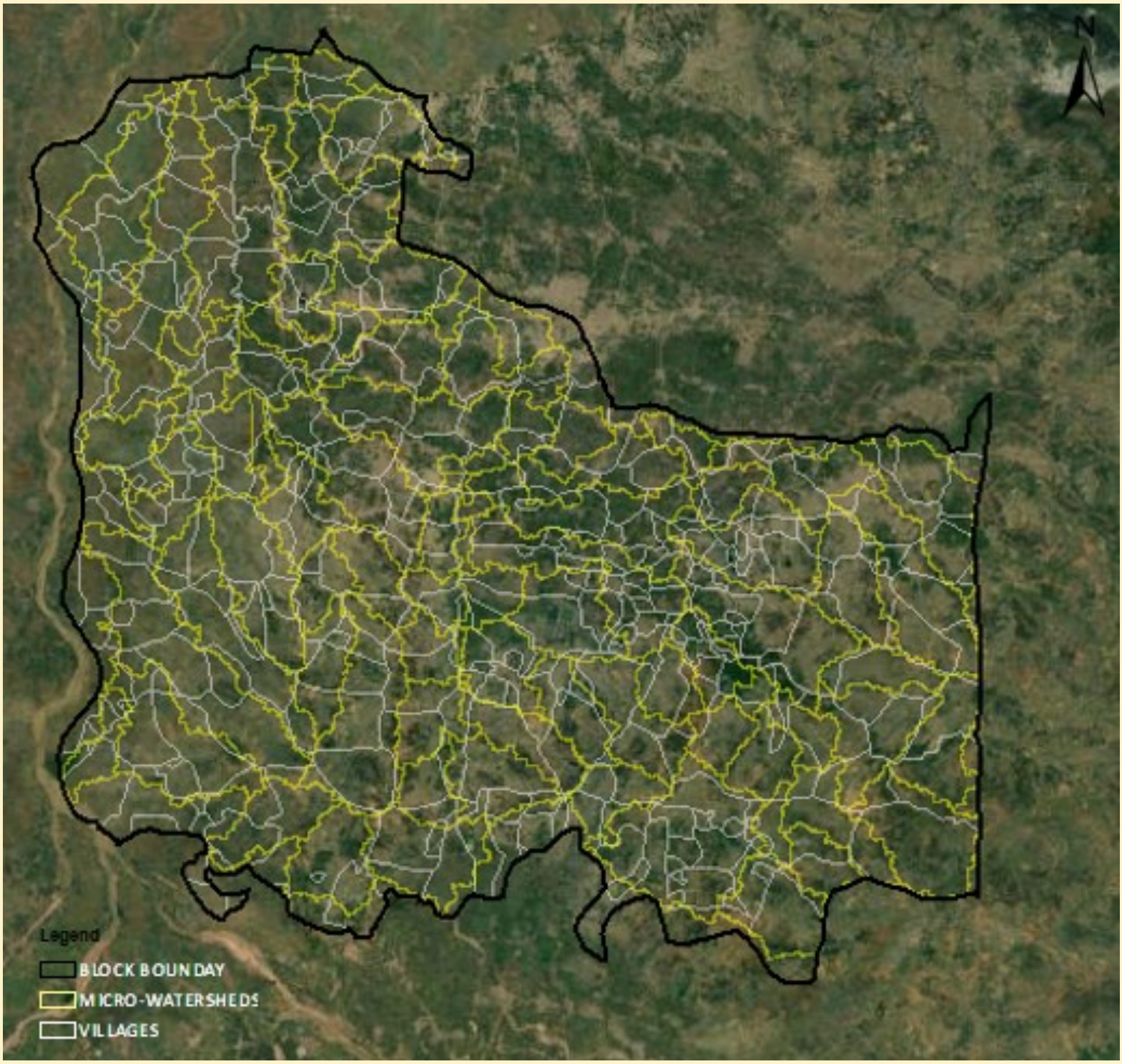
VILLAGES, MICRO WATRSHEDS ON GOOGLE EARTH MAP